


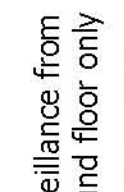




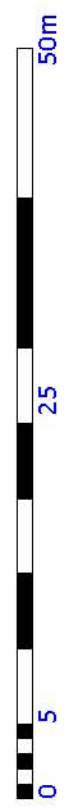


Property Services



POTENTIAL SURVEILLANCE OF AUGUSTUS WALK FROM NEW DWELLINGS

-  elevations offering direct surveillance
-  existing street light (notional light spread)
-  surveillance from ground and first floor
-  surveillance from ground floor only
-  Augustus Walk
-  indicates areas along Augustus Walk potentially visible within 20 metres of elevations to proposed new dwellings



Land at Shepherds Spring, Smannell Lane, Andover

Drawing No: Y0369-110304- surveillance	Rev:	Date: 17.03.11	
Scale: 1 : 500 @ A3		This map is reproduced from material with the permission of Ordnance Survey on behalf of the Controller of Her Majesty's Stationery Office. Crown Copyright. Unauthorised reproduction infringes Crown Copyright and may lead to prosecution or civil proceedings. (100019180) 2010	
Drawing for illustrative purposes only Set page scaling to NONE under page handling when printing to PDF			